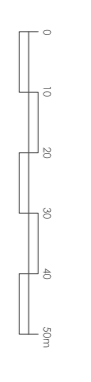











LAND EAST OF LEAFIELD ROAD, FAIRFORD

Site plan

Date: 23.08.16 Scale: 1:1250@A1 Drawing ref: 1216.02



-  Site extents
-  Car parking / drop off area
-  Proposed housing area
-  Strategic planting
-  High quality landscape edges
-  Existing Right of Way
-  New Pedestrian links

