



**COTSWOLD
DISTRICT COUNCIL**

Dated 31st January, 2013

**COTSWOLD DISTRICT COUNCIL
TREE PRESERVATION ORDER NO 13/00001
(WESTONBIRT GOLF CLUB, WESTONBIRT, GLOUCESTERSHIRE) 2013**

**The Town and Country Planning (Tree Preservation)(England)
Regulations 2012**

Town and Country Planning Act 1990

TREE PRESERVATION ORDER

relating to

Westonbirt Golf Club, Westonbirt, Gloucestershire

**THE TOWN AND COUNTRY PLANNING (TREE
PRESERVATION)(ENGLAND) REGULATIONS 2012
TOWN AND COUNTRY PLANNING ACT 1990**

**COTSWOLD DISTRICT COUNCIL TREE PRESERVATION ORDER
NO 13/00001
(WESTONBIRT GOLF CLUB, WESTONBIRT,
GLOUCESTERSHIRE) 2013**

The Cotswold District Council, in exercise of the powers conferred to them by section 198 of the Town and Country Planning Act 1990 make the following Order-

Citation

1. This Order may be cited as TPO 13/00001 (Westonbirt Golf Club, Westonbirt, Gloucestershire) 2013

Interpretation

2. (1) In this Order "the authority" means the Cotswold District Council.
(2) In this Order any reference to a numbered section is a reference to the section so numbered in the Town and Country Planning Act 1990 and any reference to a numbered regulation is a reference to the regulation so numbered in the Town and Country Planning (Tree Preservation)(England) Regulations 2012.

Effect


3. (1) Subject to article 4, this Order takes effect provisionally on the date on which it is made.
(2) Without prejudice to subsection (7) of section 198 (power to make tree preservation orders) or subsection (1) of section 200 (tree preservation: Forestry Commissioners) and, subject to the exceptions in regulation 14, no person shall-
 - (a) cut down, top, lop, uproot, wilfully damage, or wilfully destroy; or
 - (b) cause or permit the cutting down, topping, lopping, wilful damage or wilful destruction of,any tree specified in the Schedule to this Order except with the written consent of the authority in accordance with regulations 16 and 17, or of the Secretary of State in accordance with regulation 23, and, where such consent is given subject to conditions, in accordance with those conditions.

Application to trees to be planted pursuant to a condition

4. In relation to any tree identified in the first column of the Schedule by the letter "C", being a tree to be planted pursuant to a condition imposed under paragraph (a) of section 197 (planning permission to include appropriate provision for preservation and planting of trees), this Order takes effect as from the time when the tree is planted.

Dated this 31st day of January, 2013

The Common Seal of the COTSWOLD DISTRICT COUNCIL)
was hereunto affixed in the presence of -)




Bhavin Patel
Head of Legal and Property Services/~~Chief Executive/Strategic Director~~

CONFIRMATION OF ORDER

This Order was confirmed by the Cotswold District Council without modification on the 14th day of March 2013

OR

This Order was confirmed by the Cotswold District Council, subject to the modifications indicated by on the day of 20



Bhavin Patel
~~Head of Legal and Property Services/Chief Executive/Strategic Director~~

DECISION NOT TO CONFIRM ORDER

A decision not to confirm this Order was taken by Cotswold District Council on the day of 20

.....
Head of Legal and Property Services/Chief Executive/Strategic Director

VARIATION OF ORDER

This Order was varied by the Cotswold District Council on the day of 20
under the reference number

.....
Head of Legal and Property Services/Chief Executive/Strategic Director

REVOCATION OF ORDER

This Order was revoked by the Cotswold District Council on the day of 20
under the reference number

.....
Head of Legal and Property Services/Chief Executive/Strategic Director

SCHEDULE

SPECIFICATION OF TREES

TREES SPECIFIED INDIVIDUALLY (encircled in black on the map)

Reference on map	Description	Situation
T.1	London Plane	By car park

TREES SPECIFIED BY REFERENCE TO AN AREA (within a dotted black line on the map)

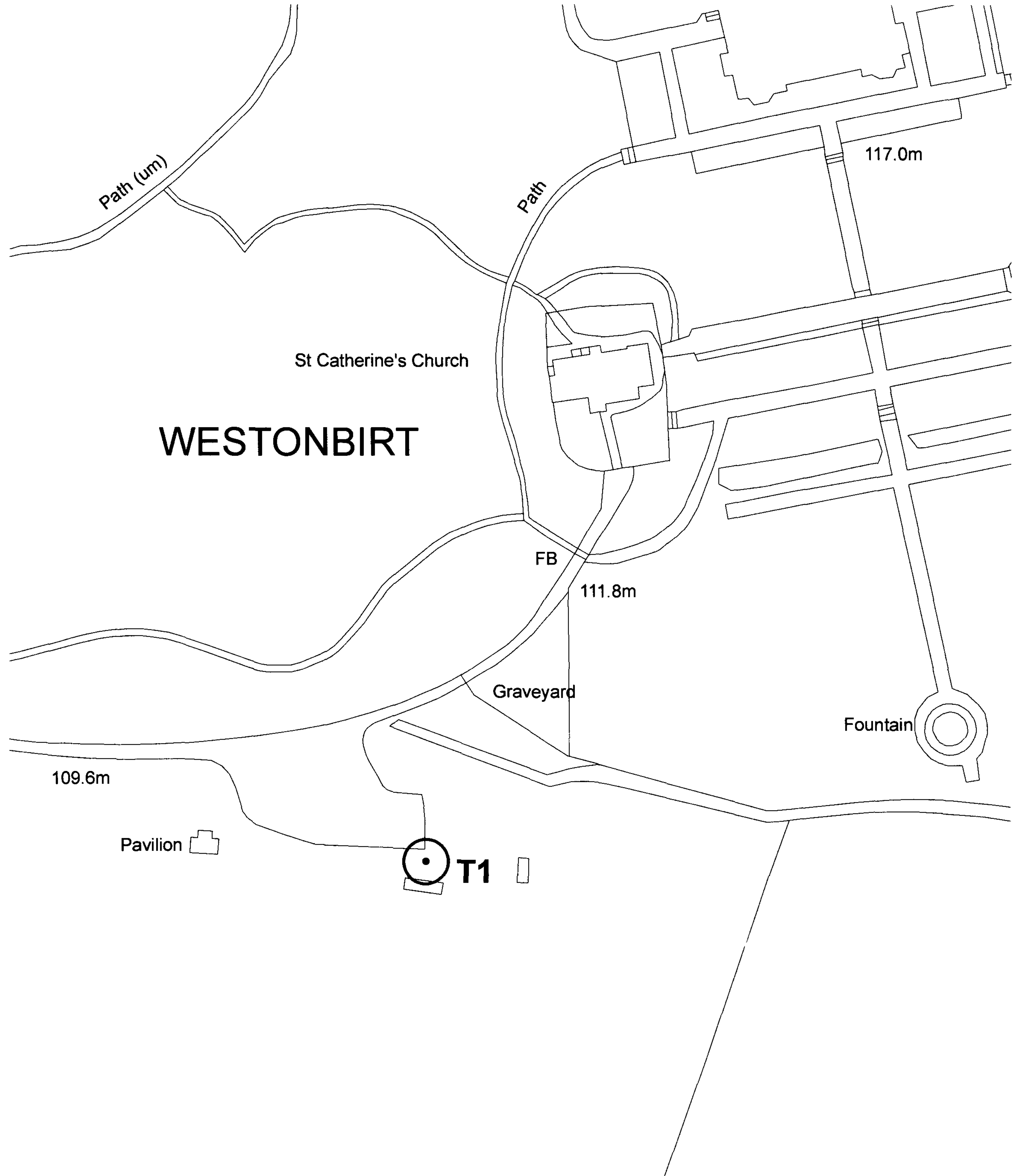
Reference on map	Description	Situation
None		

GROUPS OF TREES (within a broken black line on the map)

Reference on map	Description	Situation
None		

WOODLANDS (within a continuous black line on the map)

Reference on map	Description	Situation
None		



WESTONBIRT

St Catherine's Church

Path (um)

Path

117.0m

FB

111.8m

Graveyard

Fountain

109.6m

Pavilion

T1

COTSWOLD DISTRICT COUNCIL
Tree Preservation Order at Westonbirt Golf Club,
Westonbirt, Gloucestershire.

Scale: 1:1250 Plan No: TPO 13/00001

Date: 14 January 2013

© Crown copyright and database rights 2013. Ordnance Survey, SLA No. 0100018800

